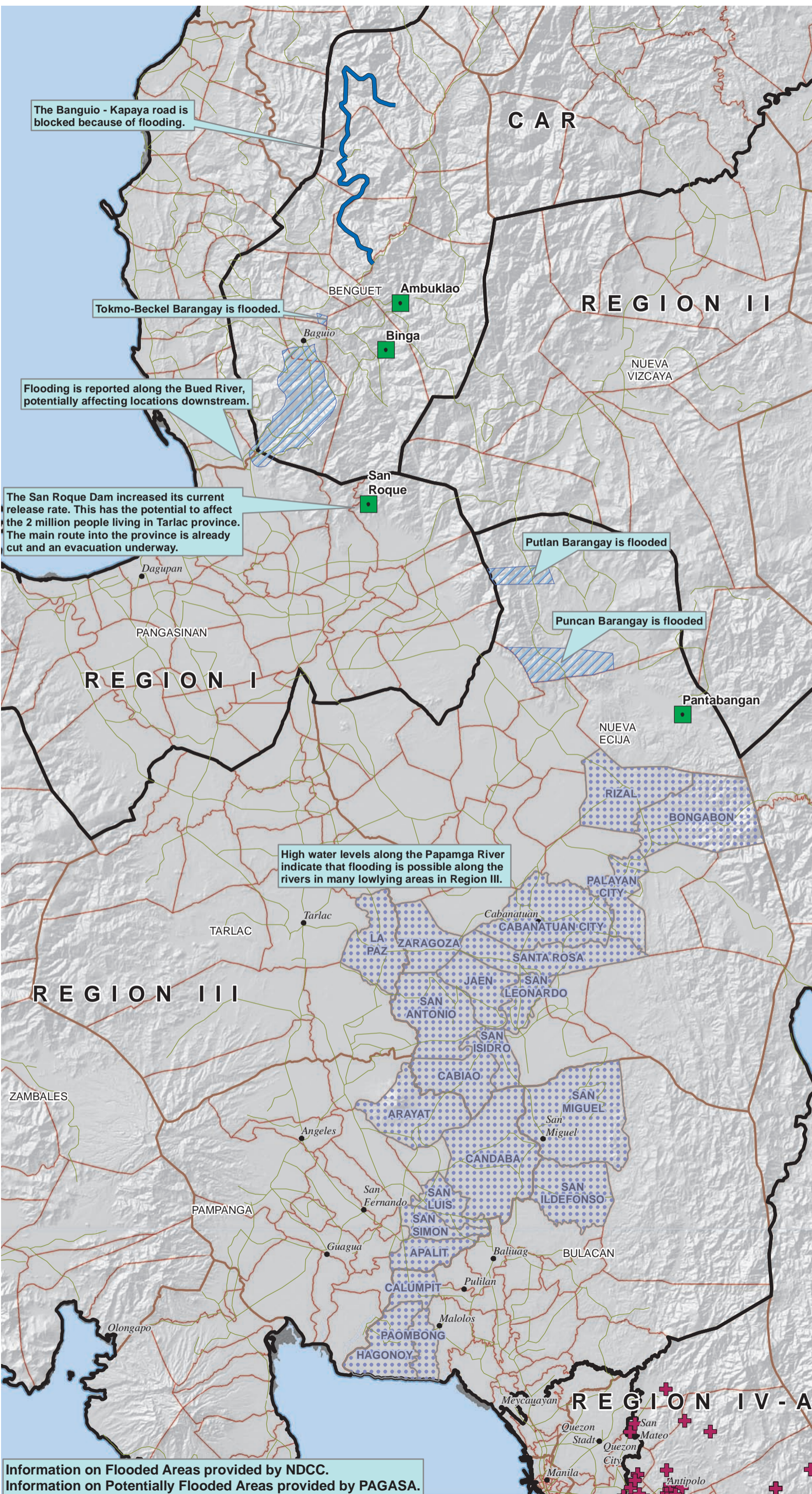


# PHILIPPINES: Situation Map

as of 8 October, 2009 17:00 hrs.

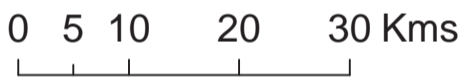


### Legend

- Dams
- + Evacuation Centers
- Towns
- Roads
- Flooded Areas
- Flood Warning
- Regions
- Provinces
- Municipalities

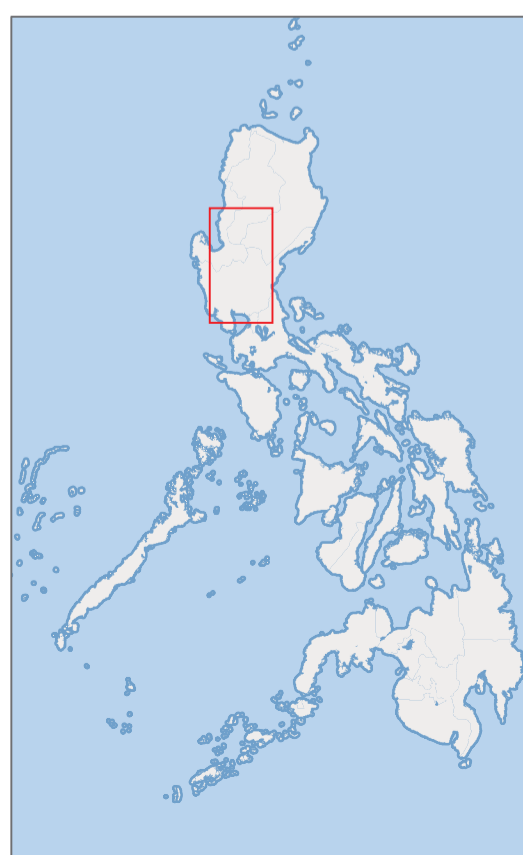
**Map Doc Name:** PHL\_Sitmap\_091008  
**GLIDE Number:** TC-2009-000205-PHL  
**Creation Date:** 8 Oct, 2009  
**Projection/Datum:** UTM / Luzon Datum  
**Web Resources:** <http://ochaonline.un.org/roap>

**Nominal Scale at A3 paper size:**  
1:690,000



**Map data source(s):**  
 Administrative Boundaries from the Philippine National Statistical Office (NSO), Cities from Global Discovery, Roads from UNJLC, Evacuation Centers georeferenced by OCHA, PDC, GeoData, and the Red Cross. Original list of centers provided by DSWD through the NDCC on 1 Oct, 2009. The number of centers that are currently open may be different than those shown on the map. The locations of centers on the map should be considered approximate.

**Disclaimers:**  
 The designations employed and the presentation of material on this map do not imply the expression of any opinion whatsoever on the part of the Secretariat of the United Nations concerning the legal status of any country, territory, city or area or of its authorities, or concerning the delimitation of its frontiers or boundaries.



Information on Flooded Areas provided by NDCC.  
 Information on Potentially Flooded Areas provided by PAGASA.