










TYPHOON PARMA - Situation Map

17:00 3 Oct, 2009

Legend

-  Current Storm Positions
- Forecast Storm Positions**
-  Hurricane/Typhoon: >150 mph
-  Hurricane/Typhoon: >74 mph
-  Tropical Storm: 39-73 mph
-  Tropical Depression: <39 mph
-  Roads
-  Rivers
-  Regions
-  Provinces

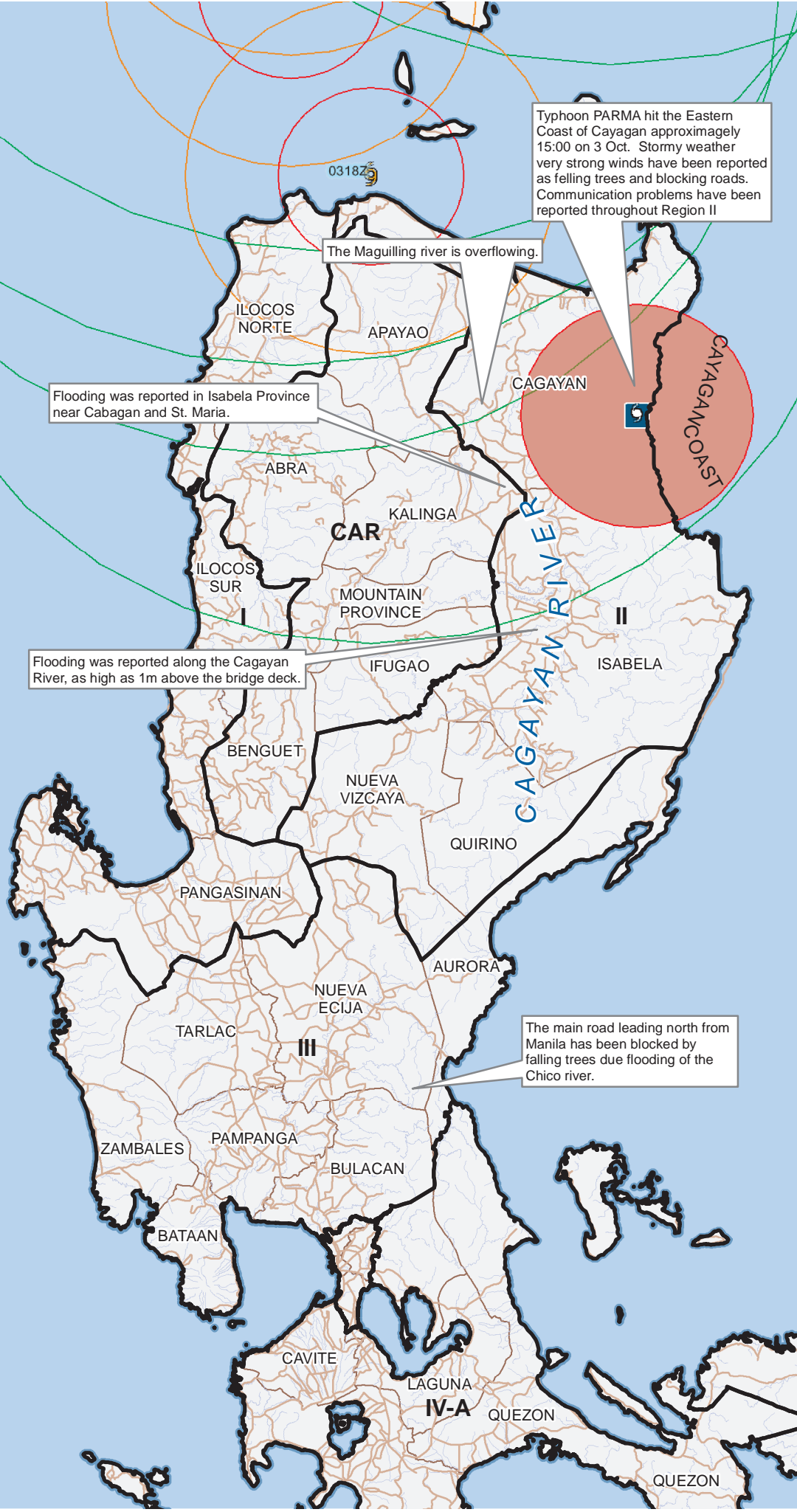
Typhoon PARMA hit the Eastern Coast of Cagayan approximately 15:00 on 3 Oct. Stormy weather very strong winds have been reported as felling trees and blocking roads. Communication problems have been reported throughout Region II

The Maguiling river is overflowing.

Flooding was reported in Isabela Province near Cabagan and St. Maria.

Flooding was reported along the Cagayan River, as high as 1m above the bridge deck.

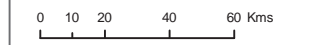
The main road leading north from Manila has been blocked by falling trees due flooding of the Chico river.



Map Doc Name:
PHL_Ondoy_Sitmap_091003

GLIDE Number: TC-2009-000205-PHL
Creation Date: 3 Oct, 2009
Projection/Datum: UTM / Luzon Datum
Web
Resources: <http://ochaonline.un.org/roap>

Nominal Scale at A4 paper size:
1:2,300,000



Map data source(s):
Administrative Data from the Philippines National Statistics Office (NSO), Storm Forecasting from the Pacific Disaster Center, Global Discovery.

Disclaimers:
The designations employed and the presentation of material on this map do not imply the expression of any opinion whatsoever on the part of the Secretariat of the United Nations concerning the legal status of any country, territory, city or area or of its authorities, or concerning the delimitation of its frontiers or boundaries.

